

**NOTIFICATION OF DECISION REGARDING THE APPLICATION FOR DESIGNATION OF
VIRGINIA WATER NEIGHBOURHOOD FORUM**

Applicant: Proposed Virginia Water Neighbourhood Forum

Application: Designation of Virginia Water Neighbourhood Forum

Pursuant to part 1.14 of the Runnymede Borough Council Constitution's Scheme of Delegation the Planning Committee is authorised to make all necessary agreements or authorisations in the consideration of designation of neighbourhood areas and neighbourhood forums.

Decision: **Designate** the Virginia Water Neighbourhood Forum to cover the area identified on the plan shown edged red and attached at Figure 1 and as identified on the plan at Appendix G to agenda, and subject to further modification to exclude the parcel of land east of Longside Lake and M25 shown cross hatched on the plan at Appendix I to agenda. The designated area is shown edged red and attached at Figure 1.

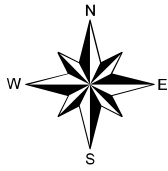
The decision has been taken in accordance with Section 61F of the Town and Country Planning Act 1990 (as amended).

Signed:



Date of decision:

1/4/19



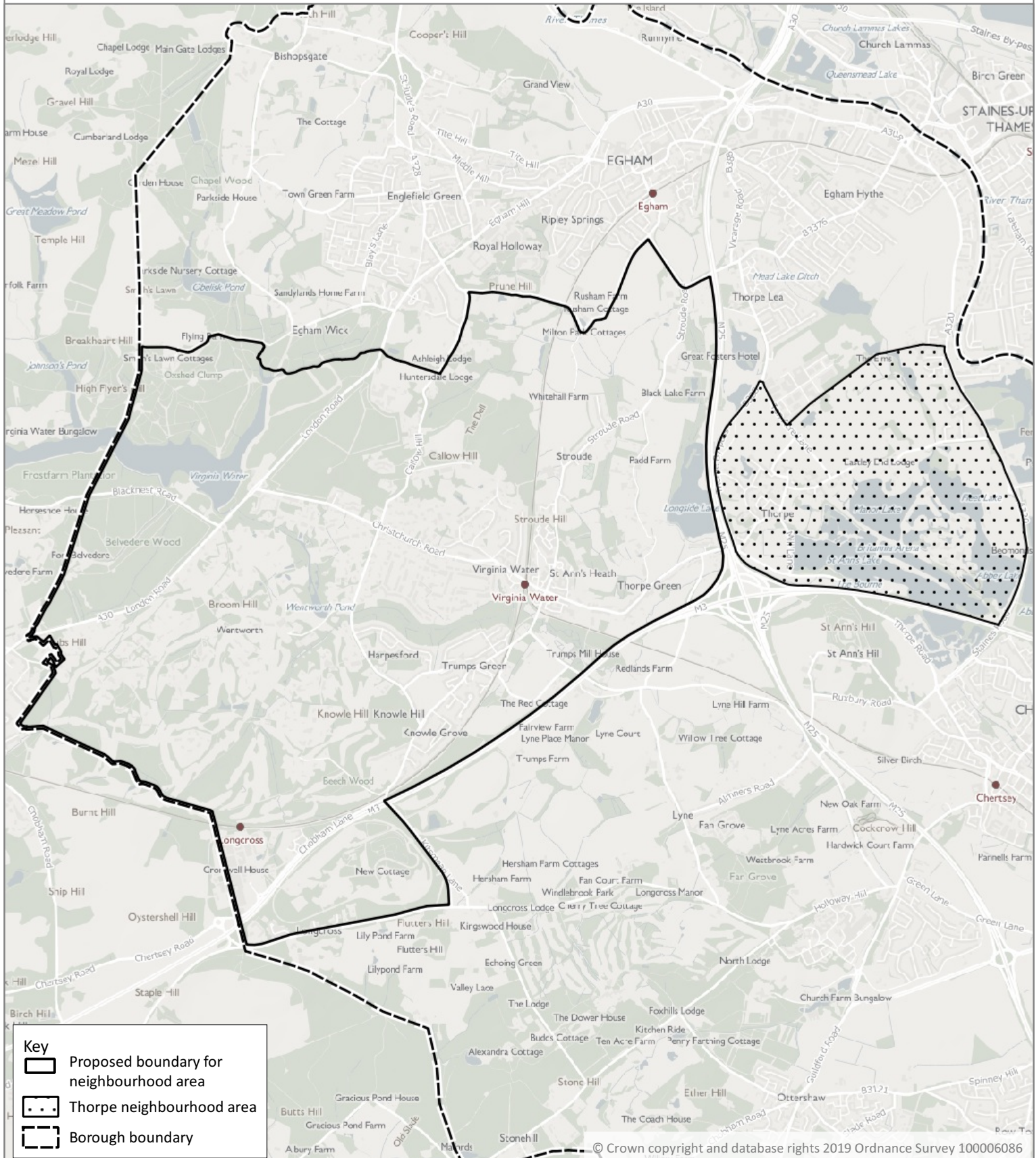
PLANNING COMMITTEE



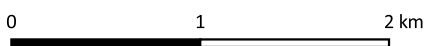
Appendix F - Plan of the proposed Virginia Water Neighbourhood Forum and Area

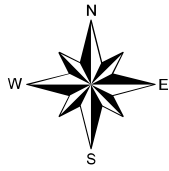
Runnymede Borough Council
Runnymede Civic Centre
Station Road
Addlestone
Surrey KT15 2AH

Date: 27/03/2019



Scale: 1:40000





LOCATION PLAN

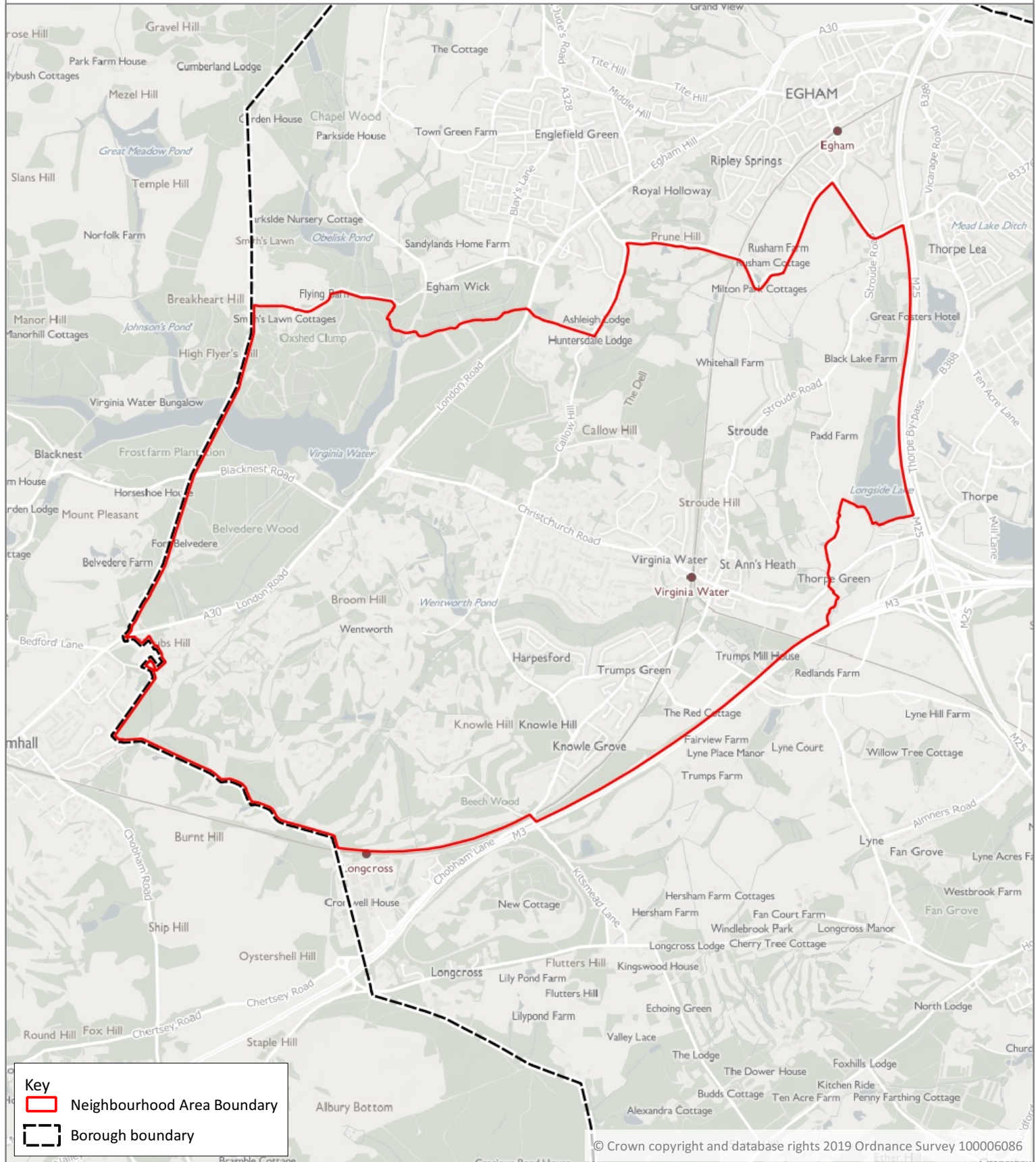


Figure 1

Runnymede Borough Council
Runnymede Civic Centre
Station Road
Addlestone
Surrey KT15 2AH

Date: 27/03/2019

Virginia Water Neighbourhood Area



Key
[Red outline] Neighbourhood Area Boundary
[Dashed black outline] Borough boundary

Scale: 1:35000

